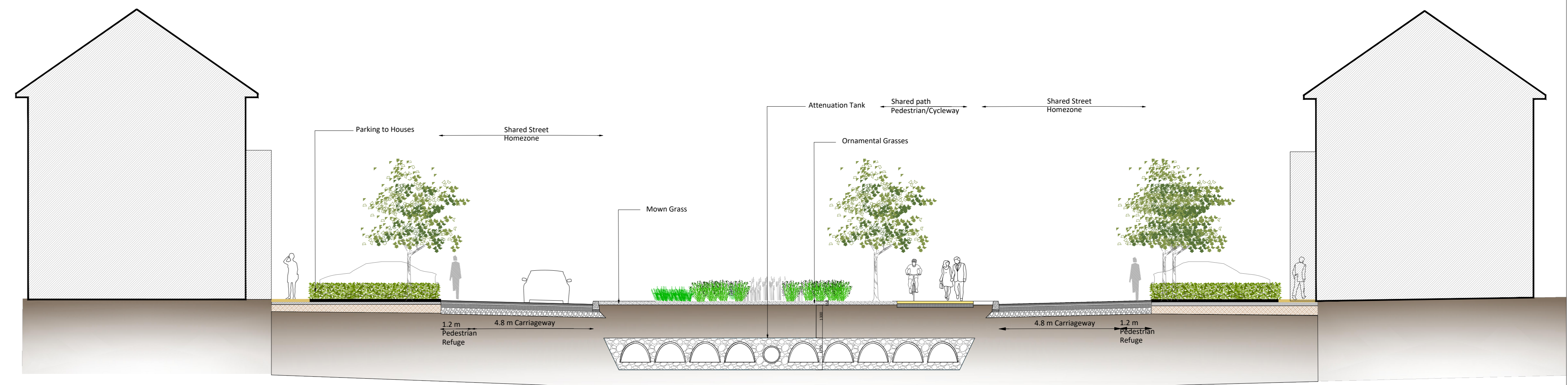
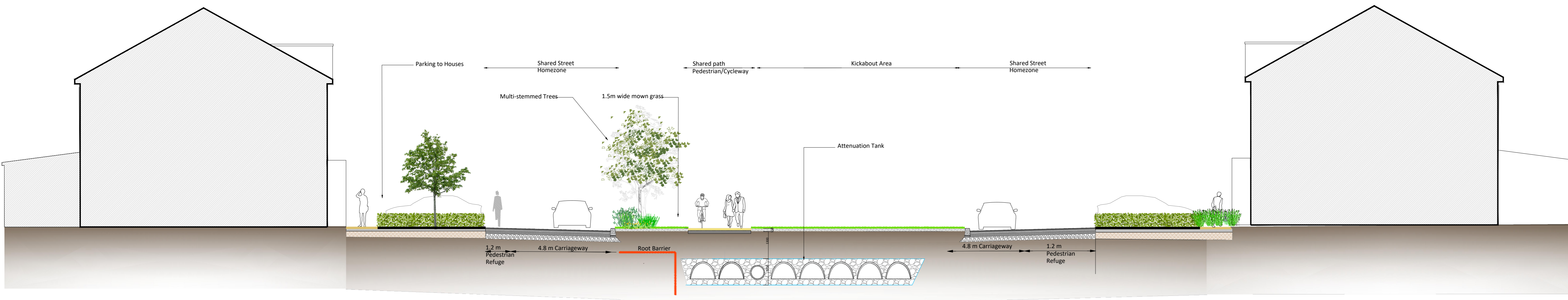


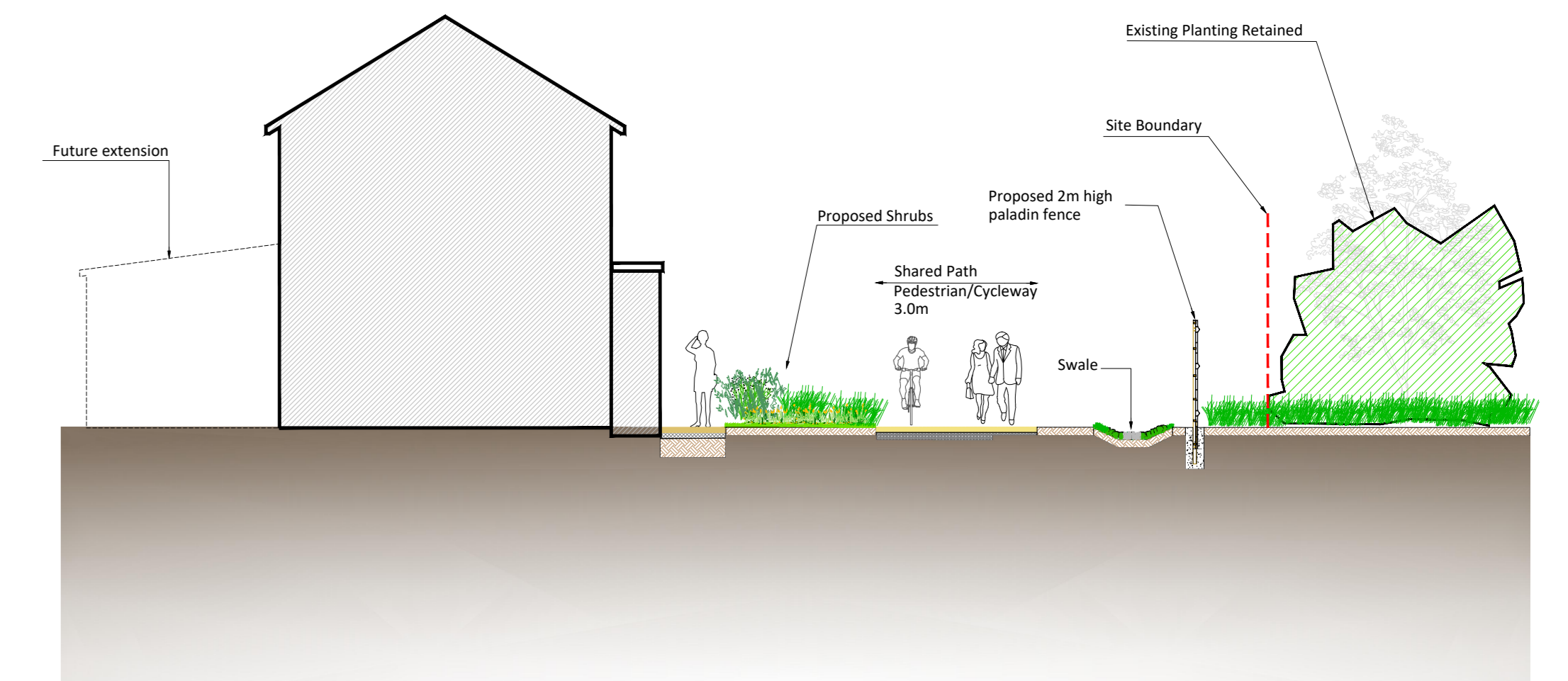
SECTION B-B THROUGH EAST BOUNDARY  
Scale 1: 100



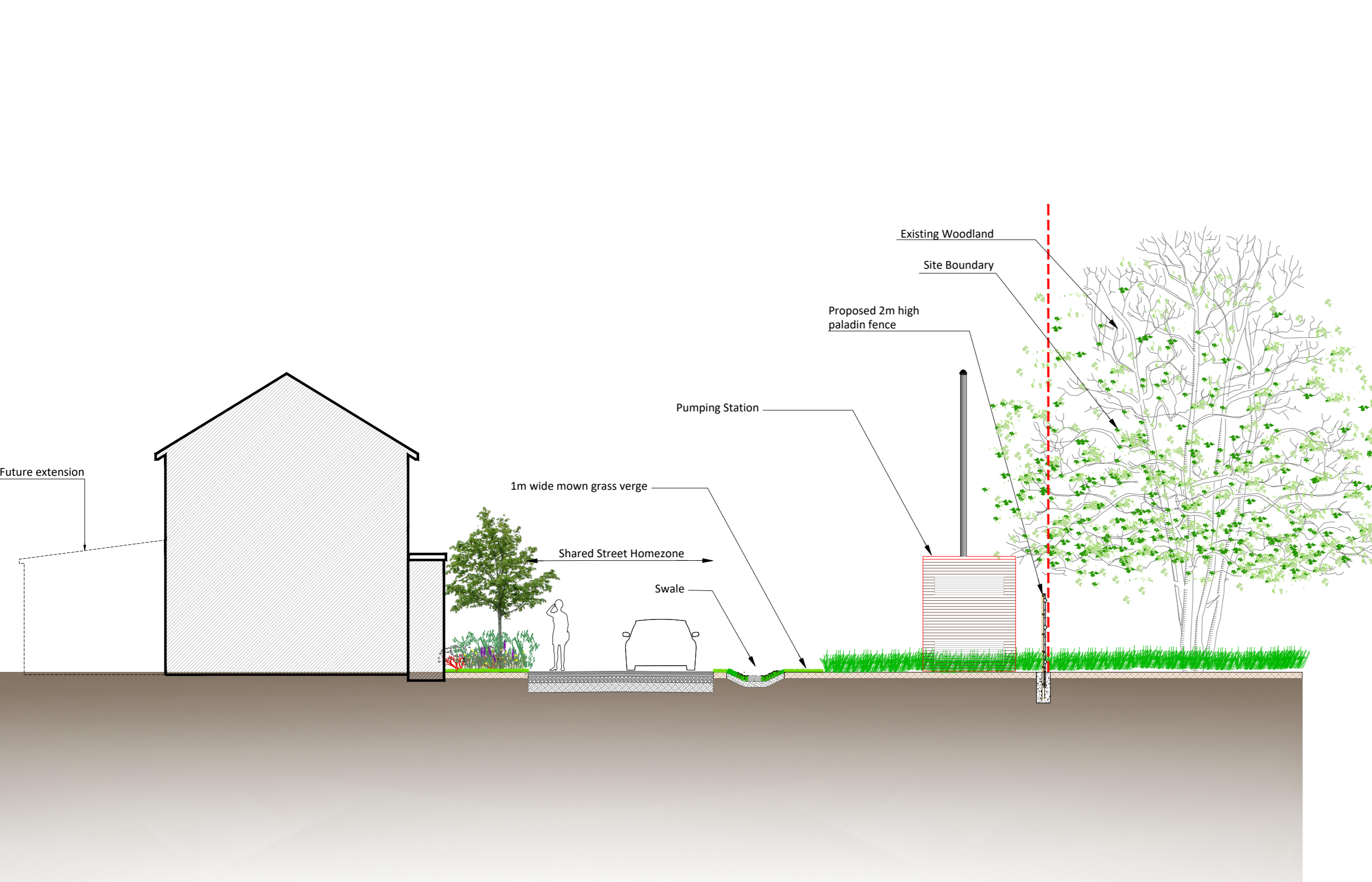
SECTION C-C THROUGH CENTRAL CORRIDOR LANDSCAPE  
Scale 1: 100



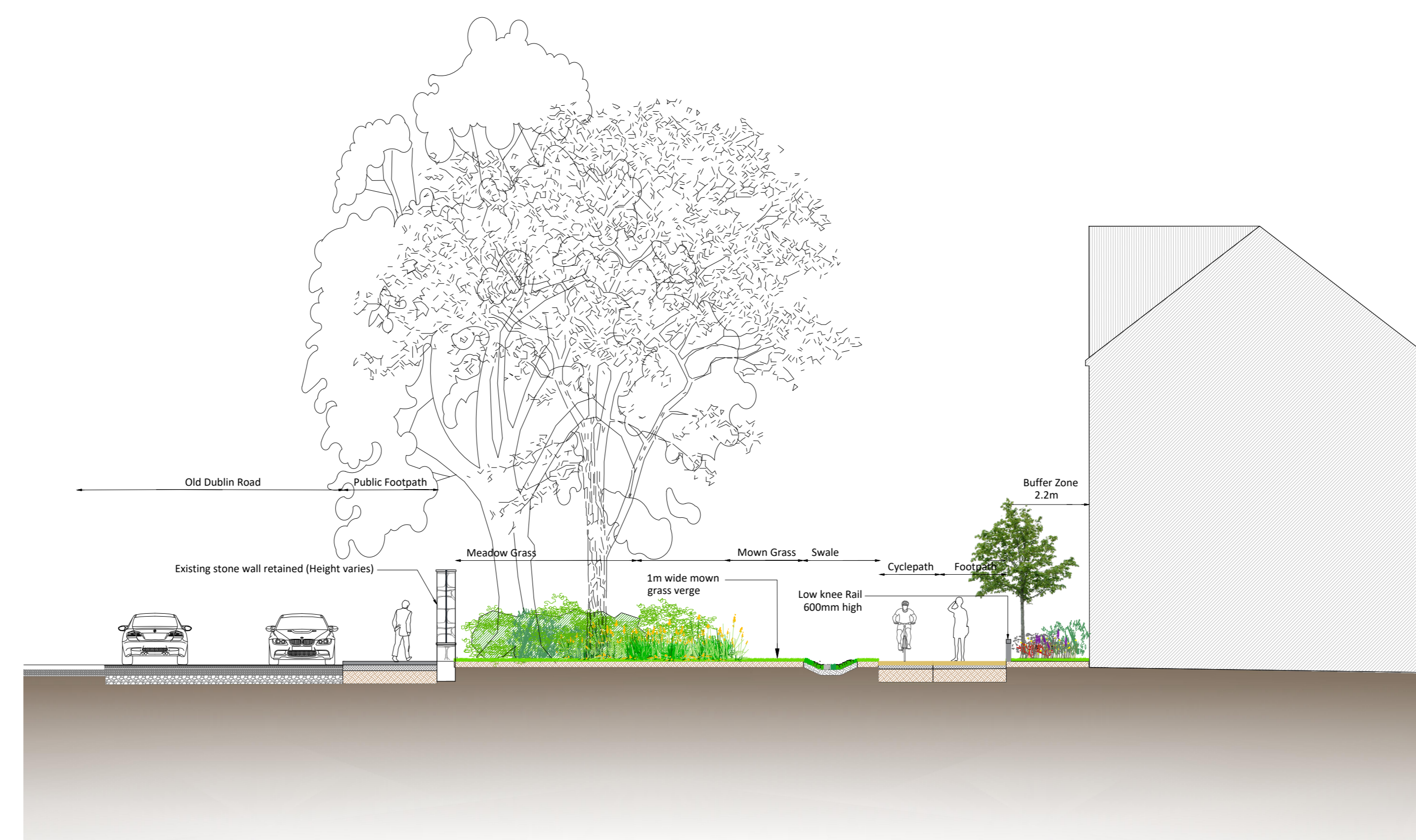
SECTION D-D THROUGH CENTRAL CORRIDOR LANDSCAPE  
Scale 1: 100



SECTION E-E THROUGH SOUTH BOUNDARY  
Scale 1: 100



SECTION F-F THROUGH SOUTH BOUNDARY  
Scale 1: 100



SECTION G-G THROUGH WEST BOUNDARY  
Scale 1: 100



SECTION H-H THROUGH WEST BOUNDARY  
Scale 1: 100

Rev	Date	Drawn	Checked	Description

NOTES

Copyright © All Rights Reserved  
This drawing is the property of BSM and is not to be reproduced or stored in any form without the written permission of BSM. BSM shall not be held responsible for any errors or omissions in this drawing. BSM shall not be held responsible for any damage or loss of property resulting from the use of this drawing.

Ordnance Survey Ireland Licensed by AN 000119  
© Ordnance Survey Ireland/Government of Ireland

Project	WOODBROOK - PHASE 1, Old Dublin Road, Co. Dublin	Project No.	6384
Client	Aeaval Unlimited Company	Drawing No.	305
Date	October 2019	Status	SHD PLANNING APPLICATION
Scale	1: 100	Drawn	CS
Checked	AP	Project	Est. 1968